



*International Journal Of*  
**Recent Scientific  
Research**

ISSN: 0976-3031

Volume: 7(11) November -2015

**HYDROLOGIC MODELING IN DIASS RIVER BASIN USING RAINFALL-RUNOFF  
MODEL SWMM**

**Moustapha FAYE, Vieux Boukhaly TRAORE  
Mamadou BOP, Cheikh MBOW,  
Giovani Malomar, El hadj Oumar GUEYE,  
Abdoulaye Ndiaye DIONE, Joseph SARR  
Amadou Tahirou DIAW and Aboubaker  
Chedikh BEYE**



THE OFFICIAL PUBLICATION OF  
INTERNATIONAL JOURNAL OF RECENT SCIENTIFIC RESEARCH (IJRSR)  
<http://www.recentscientific.com/> [recentscientific@gmail.com](mailto:recentscientific@gmail.com)



ISSN: 0976-3031

Available Online at <http://www.recentscientific.com>

*International Journal of Recent Scientific Research*  
Vol. 6, Issue, 11, pp. 7290-7295, November, 2015

**International Journal  
of Recent Scientific  
Research**

## RESEARCH ARTICLE

# HYDROLOGIC MODELING IN DIASS RIVER BASIN USING RAINFALL-RUNOFF MODEL SWMM

**Moustapha FAYE<sup>1,2\*</sup> Vieux Boukhaly TRAORE<sup>3</sup> Mamadou BOP<sup>3</sup>, Cheikh MBOW<sup>1</sup>,  
Giovani Malomar<sup>1</sup>, El hadj Oumar GUEYE<sup>4</sup>, Abdoulaye Ndiaye DIONE<sup>4</sup>, Joseph SARR<sup>1</sup>,  
Amadou Tahirou DIAW<sup>5</sup> and Aboubaker Chedikh BEYE<sup>1,3,4</sup>**

<sup>1</sup>Department of Physics , Faculty of Science and Technology ,Laboratory of Fluid Mechanics and Applications (LMFA), University Cheikh Anta Diop (UCAD), Dakar, Senegal

<sup>2</sup>SENE Academy Program, Polytechnic Institute of Konoune Rusfisque, Senegal

<sup>3</sup>Department of Physics , Faculty of Science and Technology ,Hydraulics Laboratory and Fluid Mechanics (LHMF), University Cheikh Anta Diop (UCAD), Dakar, Senegal

<sup>4</sup>Department of Physics , Faculty of Science and Technology, Laboratory of physics solid and sciences of materials, University Cheikh Anta Diop (UCAD), Dakar, Senegal

<sup>5</sup>Department of Geography, Faculty of letters and Social Sciences ,Teaching Laboratory and Research in Geomatics (LERG), University Campus of Polytechnic High School, Dakar, Senegal

### ARTICLE INFO

#### Article History:

Received 16<sup>th</sup> August, 2015  
Received in revised form  
24<sup>th</sup> September, 2015  
Accepted 23<sup>rd</sup> October, 2015  
Published online 28<sup>st</sup> November,  
2015

#### Key words

SWMM, Waterresources  
management, Rainfall Runoff  
models, Diass rive basin, Senegal

### ABSTRACT

Conceptual distributed rainfall runoff models are very useful tools for water resources assessment in river system. In this study, we have used one of them SWMM, to simulate the hydrological behavior of Diass river basin. The aim is to evaluate the availability of water in this river basin for application to irrigation and market gardening. With hydroclimatic data and physical data of river basin, this software has calculated the flow and losses. We have first analyzed the spatio-temporal evolution of the losses. Secondly, we have compared graphically simulated and measured catchment runoff to appropriate model evaluation. The results show strong losses during the rainy season and a good fitness between calculated and observed flows. These results show the performance of SWMM to accurately represent the natural system. This study provides an opportunity for decision maker to take account many important elements before investment plans for irrigation in this area.

**Copyright © Moustapha Faye et al.2015** This is an open-access article distributed under the terms of the Creative Commons Attribution License, which permits unrestricted use, distribution and reproduction in any medium, provided the original work is properly cited.

## INTRODUCTION

The efficient assessment of water resources is a fundamental step for the rational management of water resources especially in arid or semi-arid areas where the pressure is increasing. This requires first understanding the different processes involved in the functioning of the water cycle (Singh, 1997). The environment of these water resources, today faces numerous challenges and issues such as the reduction of water reserves, irregularities rain, drought, climate change impacts and

anthropogenic developments, etc. (Abdel et al.,2012). The use of numerical models has become essential to better understand the various risks faced by the water cycle (Dupont et al., 1998). A model is a description of a real system, natural, in a graphical or mathematical expression; and it is also the simulation of relations "cause and effect" of natural processes of nature by managing physical reproduction on a smaller scale (Matlas, 1967; Singh and Woolhiser, 2002). Modeling allows understanding the natural system, characterizing the variability of its components in order to study its behavior and to design

\*Corresponding author: **Moustapha Faye**

Department of Physics , Faculty of Science and Technology ,Laboratory of Fluid Mechanics and Applications (LMFA), University Cheikh Anta Diop (UCAD), Dakar, Senegal

the same in conditions or scenarios out of its normal environment (Chaponnière *et al.*, 2007). Many disciplines use models to study issues relating to the basins of the environment, which constitute complex systems which are not currently possible to understand in all their detail (Morias *et al.*, 2007). The modeling of hydrological systems is the application of mathematical expressions that define quantitative relationships between the characteristics of the output variables and the factors influencing these variables (Beven, 2000). As the rain and flow are the two dominant variables in the path of water in the continental area, it is called hydrological modeling of rainfall-runoff relationship (Madson, 2000).

The terminology has changed, now including more complex hydrological models, which use new variables, such as potential evapotranspiration. Some prefer to call these tools, models of watersheds, or just, hydrological models (Anctil *et al.*, 2003). However, there are as many models as hydrologists as each model corresponds to a given problem (Refsgaard 1996; Ambrose, 1999). Hydrological modeling poses first the problem of choosing the type of model and system performance, and secondly the choice of equations to represent the process, third representation of equations in the form of computer code and fourth parameterization, calibration model and its validation (Fleming, and Neary, 2004; Haberlandt, 2010). The transition from one stage to the next is possible only under certain approximations (Beven, 2000). Most Hydrologists try to find better model simulation of stream flow by using rainfall-runoff modeling. One of the most outstanding achievements of the last three decades is the development of rainfall-runoff model that hydrologists are possible to use rainfall data comprehensively to predict the discharge of river (Singh, *et al.*, 2006). Rainfall-runoff modeling is often used because the discharge data of river is limited (Dhemi, *et al.*, 2010). From available rainfall data, there are many modeling developed to predict inflow data for irrigation design or flood analysis. Several forms or approaches can be used to classify mathematical hydrologic models. In terms of how processes are represented, the time and space scale that are used and what methods of solution to equations are used, rainfall-runoff models are empirical, conceptual and physically based (Todini, 2007). The empirical model is based on a simple mathematical link between input and output variables or if it includes the description, even if in a simplified way, of the basic processes involved in the runoff formation and development.

They contain parameters that may have little direct physical significance and can be estimated only by using concurrent measurements of input and output (Melone *et al.*, 2005). Physically-based models have a logical structure that tries to closely simulate the real-world system, based on the incorporation of the known physical laws governing the hydrologic phenomena (Beven, *et al.*, 1979). This type of models includes some such as watershed runoff models based on St. Venant equations. Finally, when the model structure considers only highly simplified physical laws, models are said to be conceptual, and they constitute an intermediate between physically-based and empirical models (Ye, *et al.*, 1997; Melone, *et al.*, 2005). From the spatial point of view, rainfall-runoff models are classified as lumped, semi-distributed, and distributed (Traore *et al.*, 2014). Lumped models ignore spatial

variations in parameters within a system. They treat the complete basin as a homogeneous whole, and impose many assumptions, especially in large watersheds, as variables and parameters are representative average values (Madson, 2002). These models are generally designed to simulate the stream flow just at the watershed outlet. However, one may want to estimate the flow at some interior locations in a river basin for engineering design, for real time operational flood forecasting and also for studying the effects of land use or climate change. Distributed models, in turn, account for behavior variations from point to point throughout the system (Moradkhani, *et al.*, 2009). The basin is divided into elementary unit areas and flows are passed from one to another as water drains through the basin (Refsgaard, 1997). Such models give the closest representation of the real system; they incorporate as many components of actual physical processes as possible (Shakti *et al.*, 2010). These models present the advantage of simulating the values of different hydrologic variables at many points of the basin (Xu, and al., 2002).

Semi-distributed models attempt to calculate flow contributions from separate areas that are treated as homogeneous within themselves (Ambrose, *et al.*, 1995; Schuurmans, 2008). They are a compromise between distributed process models and lumped models (Jeannaud, 2007; Vahid *et al.*, 2011). The choice of one of these approaches is influenced by the modeler himself (Lenhart, *et al.* 2002). In this paper, we aim at evaluating water resource of Diass river basin on the west of Senegal. This requires a better understanding of the hydrologic phenomena and of how changes in the catchment may affect these phenomena. According to the scale of Diass river catchment, available data, required accuracy and our main objective, conceptual distributed models are more suitable for us. These models are able to simply accurately represent a complex system, describing its basic and most important components. An example of such models is the SWMM (Storm Water Management Model), developed by the agency of the environmental protection in the United States (U.S. EPA).

## **MATERIALS AND METHODS**

### ***Study Area***

The Diass watershed covers an area of 681.41 km<sup>2</sup> (Fig1.). It is located west of Senegal (between latitude 14.64 ° N and longitude: -17.09 ° W .It is characterized by a Sahelian climate. There are two seasons, rainy from July to October and a dry season from November to June. The rainfall varies from 500mm to 800mm. The temperature reaches its maximum value (32.4°C) in October and the minimum value (17.7 ° C) in January and February. The average temperature is 25.3 ° C. Wind velocity varies according to the seasons. During the dry season, wind velocity ranging from 4.4 to 5.3 m / s and in winter, the winds have a velocity which is less than 4 m /s. In sum, the average wind velocity is of the order of 4 to 5 m / s. Sunburn has two respective peaks in May and November and two hollow in August and December. The climatic parameters (temperature, wind speed, insolation etc ...) play a vital role in the flow of this area. Diass boasts interesting soil and climatic agro potential for the development of market gardening and fruit growing. In this study, we have used the data of Penthiour

and Somone stations (Faye, 2009).

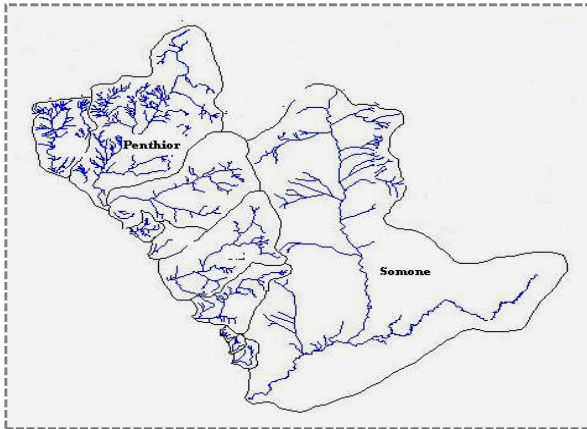


Figure 1. Diass river basin

**Recall on the water cycle**

The water cycle (fig.2), is a global sun-driven process whereby water is transported from the oceans to the atmosphere, to the land and back to the sea, while it's being transformed between liquid, solid and gaseous phases. It is usually described in terms of five major components: precipitation, infiltration, evapotranspiration, surface runoff and groundwater flow (Chaponnière, et al., 2007). The relation between these five components is illustrated as following: When precipitation (rain, snow) reaches the land surface, it becomes of interest for hydrologists (Schuurmans, 2008). Some of the precipitated water is intercepted by the vegetation and other ground covers, from where it can evaporate back into the atmosphere. The other part reaches the soil and after that may form ponds on the surface, infiltrate or run over the ground. Ponds water can evaporate or infiltrate. Infiltrated water may too evaporate, percolate, be consumed by plants and then transpired or slowly move through the soil layers until reaching a stream (base flow). Finally stream water reaches lakes or oceans and evaporates back into the atmosphere (Todini, 2007).

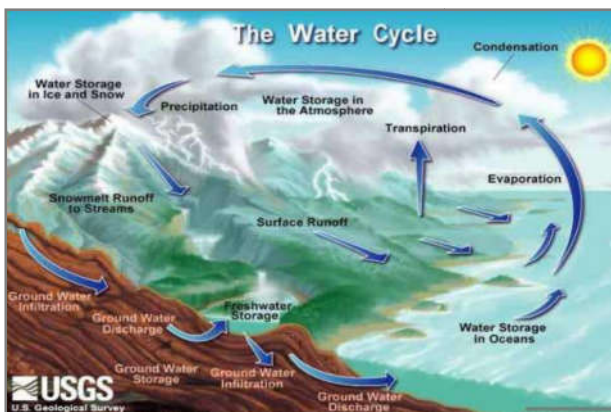


Figure 2. Water cycle scheme .<http://nd.water.usgs.gov>

**Description of SWMM model**

SWMM (Storm Water Management Model) is originally developed by the U.S. EPA (agency of the environmental protection) in 1971. It is a spatially distributed, rainfall-runoff simulation model used for single event or continuous simulation of runoff quantity and quality. SWMM has been

updated many times since its first release, the most recent version being SWMM5.0.022 (Robert et al., 2012). SWMM5 hydrology operates on a collection of catchments that receive precipitation and generate runoff and pollutant hydrographs, accounting for evapotranspiration, infiltration and groundwater percolation (Rossman, 2008). Runoff is transported through a system of pipes, channels, storage/treatment devices, pumps, and regulators. It is particularly well suited to urban basin to calculate simple or complex sewer systems and apply either for one-off events or for continuous simulations (Julien, 2008). SWMM5 models have been used for a wide variety of watershed applications, as reported in the long series of many annual monographs resulting from the annual International Conference on Stormwater and Urban Water Systems held in Toronto every February.

SWMM5 has an advantage in that it accounts for the loss of flood plain storage, conveyance and area. On the other hand, floodway analyses in steady flow models account only for the loss of conveyance.) SWMM5 is worldily accepted for floodway/flood plain determination (James et al., 2011). The basic data requirements for simulation are included: rainfall, temperature, wind velocity, evaporation, basin area, perimeter, equivalent length, overall slope, the perimeter, equivalent length, overall slope, land cover rate and possibly soil type. With SWMM mathematical model, the flow is transported into predefined pipes or channels based on the equations of Saint-Venant. The SWMM model transforms the rainfall to runoff using a non-linear method of reservoirs, seepage losses (infiltration, evapotranspiration ) are estimated by Horton equation.

**Application**

**Data**

In this study, we have used the hydro-climatic data of the stations of Penthiour and Somone and the physical data of the watershed. The hydro climatic data come from the database of ANACIM (National Civil Aviation Agency of Meteorology) and physical data was obtained using the ArcView software. The period extending from 1980 to 2002, has been selected. It is the only period available for our study area.

**Principle of Study**

Once all necessary data are provided to the software, we have launched the simulation. The software gives as output the calculated runoff (or simulated) and estimated losses which were then recovered in Excel. We have essentially adopted in this study, graphical approach based on a visual analysis. Thus, we have first traced the hydrographs of losses to analyze the degree of infiltration and evapotranspiration and finally, the comparative hydrographs between observed and simulated flows to assess the performance of the model on the watershed. 1993 being the most interesting year hydrologically according to the non-parametric statistical tests in the area, we have chosed to represent its output in the first two parts. For the third part, the fact that only 1998 provides comprehensive flow measurements, we have also chosed its outputs to the comparison of simulated and observed flows. All the results

obtained are presented in the next section.

## RESULTS AND DISCUSSION

### Evolution of losses

We present in Fig.3a and Fig.3b the evolution of losses respectively at Penthiour and Somone stations. It is been observed the strong losses from July to September corresponding to rainy season. These strong losses would be due to the strong infiltration (or percolation) because of the soil texture through its permeability, evaporation under the effect of the sun and transpiration related to the plants. This result gives an idea on the climatic and pedological conditions of the basin.

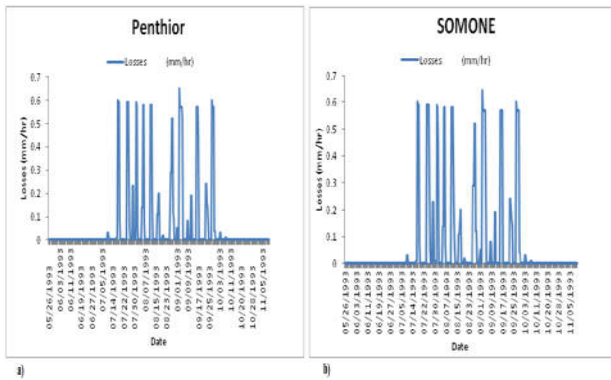


Figure 3. Distribution of losses: a) at Penthiour b) at Somone

### SWMM Performances

Evaluation of the model is done to establish how well it is reproducing the measured data. In this study, we have used graphical techniques to appropriate SWMM evaluation. This approach provides a visual comparison of simulated and measured data. Thus, Fig.4a and fig.4b show the corresponding comparison between observed and simulated hydrographs respectively at Penthiour and Somone stations. The results show a good agreement between the simulated and observed catchment runoff (i.e. a good water balance) for each of the two stations. Then, SWMM is well suitable to restore missing flows from rainfall, and particularly to assess the water resources.

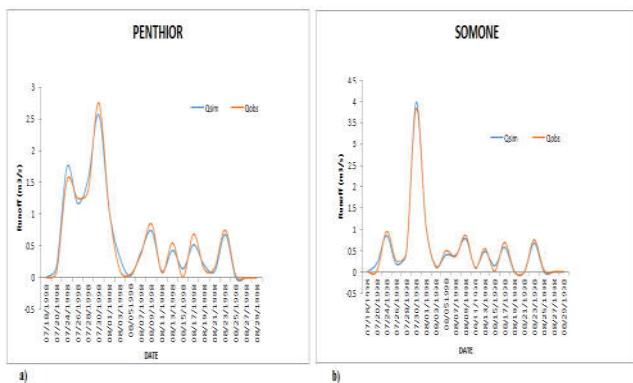


Figure 4 Observed flows Vs Simulated flows: a) at PENTHIOR b) at SOMONE

## CONCLUSION

Due to the complex nature of the most of the hydrologic systems, hydrologists often use distributed rainfall-runoff models to simplify this complexity to better understand in all

their detail. The distributed models have gained popularity over the other models thanks to “the possibilities of considering spatially variable inputs and outputs and analyzing the hydrological response at ungauged basins”, and “their potential to provide information about the flow characteristics at points within the catchments”. In this, we have used one of them named SWMM. We aim here at evaluating water resource of Diass river basin. We have adopted in this study, graphical approach based on a visual analysis. Thus, we have first traced the hydrographs of losses to analyze the degree of the losses and finally, the comparative hydrographs between observed and simulated flows to assess the performance of the model on the watershed. The results show strong losses during the rainy season (due infiltration and evapotranspiration) and a good fitness between calculated and observed flows. Then, this study shows that SWMM is well suitable to restore missing flows from rainfall, and particularly to assess the water resources. However, it’s necessary to keep in mind that hydrologic model involves similarity but not identity, and simulates some, but not all the characteristics of the real system. Other research including other model and approaches under different conditions, are necessary to widen the angle of reflection for the better Knowledge of the physical system.

### Acknowledgements

We thank the director and the staff of ANACIM (National Civil Aviation Agency of Meteorology) for providing the required data and information at our disposal within the framework of this study. We also thank El Hadji Habib DIEME (President of the Board of SENES Academy Program Management, of Polytechnic Institute of Kounoune, Rufisque Sénégal) for its financial and educational support.

### References

1. Abdel, A. F., RHINANE, H., Abdelhadi, K., and Younes, K. Comparaison de deux modèles hydrologiques sur une zone pilote du bassin versant de Bouregreg. Proceedings of the 1st International Congress on G.I.S. & Land Management, Casablanca, Morocco. Travaux de l’Institut Scientifique, Rabat, série Géologie & Géographie physique, n°23, p. 33-38
2. Ambroise B. 1999. Genesis flow rates in small rural catchments in a temperate environment: systemic and dynamic 2-Modelling. Water Science Review 12(1): 123-153.
3. Ambroise, B., Perrin, J.L., and Retenauer, D. 1995. Multi criterion validation of a semi-distributed conceptual model of the water cycle in the Fecht catchment (Vosges Massif, France). Water Resources Research, 31(6): 1467-1681
4. Anctil F., Perrin C., and Andreassian V. 2004. Impact of the length of observed records on the performance of ANN and of conceptual parsimonious rainfall-runoff forecasting models. Environmental Modelling & Software, vol 19, n° 4, 357-368.
5. Anctil, F., C. Perrin, and V. Andreassian, 2003. ANN Output updating of lumped conceptual rainfall-runoff forecasting models. Journal of American Water Resources Association, 36(5): 1269-1279

6. Beven, K. 1989. Changing ideas in hydrology - The case of physically-based models. *Journal of Hydrology*, 105, 157-172.
7. Beven, K. 2000. Uniqueness of place and process representations in hydrological modelling. *Hydrology and Earth System Sciences* 4(2): 203-213.
8. Beven, K. J., and Kirby, M.J. 1979. A physically based, variable contributing area model of basin hydrology. *Hydrological Sciences Journal-Journal Des Sciences Hydrologiques*, 24(1): 43-69.
9. Beven, Keith. 1997. TOPMODEL: A critique. *Hydrological Processes*, Vol. 11: 1069-1085.
10. Chaponnière A., Boulet G., Chehbouni A. and Aresmouk M. 2007. Understanding hydrological processes with scarce data in a mountain environment. *Hydrological Processes*, 22, 1908-1921.
11. Dhemi, H., Muljana W., and Cecep M, M. 2010: Rainfall-Runoff Modeling of Citarum Hulu River Basin by Using GR4J Proceedings of the World Congress on Engineering 2010 Vol II WCE 2010, June 30 - July 2, 2010, London, U.K. 978-988-18210-7-2
12. Dupont, J., Smits, J., Rousseau, A.N., Mailhot, A., and Gangbazo, G. 1998. Using digital tools to decision support for water management. " *Journal of Water Sciences*, Special Issue, p.5-18.
13. Faye, M., 2009 Hydrological studies and simulation of flows in ungauged watersheds: Case Diass the area, Master DEA, University Cheikh Anta Diop of Dakar, Senegal, 89 pp.
14. Fleming, M. and Neary, V. 2004. Continuous Hydrologic Modeling Study with the Hydrologic Modeling System. *J. Hydrologic Engineering*. 9(3), pp. 175-183.
15. Haberlandt, U. 2010. From hydrological modelling to decision support. *Advances in Geosciences*, Vol. 27: 11-19.
16. James, W., Lewis A. R., W, Robert., and James, C. 2011. User's Guide to SWMM5. [Edition 13 in the CHI series of User's Guides to SWMM]. Pub. CHI, Guelph, Catalog R242, ca 1200 pp. ISBN: 978-0- 9808853-5-4.
17. Jeannaud E. Implementation of a semi-distributed physically based hydrological model (SWAT) on Watershed Bani (Mali), 2007. 66 p.
18. Julien, B. 2008 : Modeling Management urbanized area rainwater: Construction methodology a model for an application with the PCSWMM.net report master.31p software
19. Lenhart, T., Eckhardt, K., Fohrer, N., Frede, H., and Frede, H.G. 2002. Comparison of two different approaches of sensitivity analysis. *Physics and Chemistry of the Earth*, Vol. 27: 645-654
20. Madsen H. 2000. Automatic calibration of a conceptual rainfall-runoff model using multiple objectives. *Journal of Hydrology* 235: 276-288.
21. Madsen, H., G. Wilson, and al. 2002. Comparison of different automated strategies for calibration of rainfall-runoff models. *Journal of Hydrology* 261(1-4): 48-59.
22. Matalas, N.C. 1967. Mathematical assessment of synthetic hydrology. *Water Resources*, Vol. 3 (N° 4): 937-945.
23. Melone and al.,. 2005. Review and selection of hydrological models – Integration of hydrological models and meteorological inputs. RISK-Advanced Weather forecast system to Advise on Risk Events and management modeling from a small agricultural watershed in India using the WEPP model. *J. Hydrol.* 348(3-4): 305–319.
24. Moradkhani and al.,2009. General review of Rainfall-Runoff modeling: Model calibration, data assimilation and uncertainty analysis. *Hydrological Modelling and the Water Cycle*
25. Moriasi, D.N., Arnold, J.G., Van Liew, M.W., Bingner, R.L., Harmel, R.D., and Veith, T.L. 2007. Model evaluation guidelines for systematic quantification of accuracy in watershed simulations. *Transactions of the ASABE*, Vol. 50 (N° 3): 885-900
26. Refsgaard J. 1997. Parametrisation, calibration and validation of distributed hydrological models. *Journal of Hydrology* 198: 69-97.
27. Refsgaard, J. C., Storm, B., and Clausen, T. 2010. European Hydrological System (SHE): review and perspectives after 30 years development in distributed physically based hydrological modelling. *Hydrology Research*, Vol. 41 (5): 355-37
28. Refsgaard, J., and Knudsen, J. 1996. Operational validation and intercomparison of different types of hydrological models. *Water Resources Research* 30(7): 2189-2202.
29. Robert, W., James, C., Karen and William, J. 2012: auto-integrating multiple hec-ras flood-line models into catchment-wide swmm flood forecasting models, AWRA Hydrology & Watershed Management Technical Committee. *Vol. 10, No. 1*
30. Rossman, Lewis A. 2008. Storm Water Management Model User's Manual Version 5.0. Pub. Water
31. Schuurmans, J.M. 2008. Hydrological now- and forecasting. PhD thesis, Faculty of Geosciences, Utrecht University. Utrecht, Netherlands
32. Shakti, P.C., Shrestha, N.K., and Gurung, P. 2010. Step wise multi-criteria performance evaluation of rainfall-runoff models using WETSPRO *Journal of hydrology and meteorology*, vol.7, pp.18-29
33. Singh, V.P. 1997: Effect of spatial and temporal variability in rainfall and watershed characteristics on streamflow hydrograph. *Hydrological Processes*, vol. 11, p. 1649-1669.
34. Singh, V.P., and Woolhiser, D.A., 2002 Mathematical modeling of watershed hydrology . *Journal of Hydrologic Engineering*, vol. 7, n° 4, p. 270-292
35. Srinivasan R., Ramanarayanan T.S, Arnold J.G., and Bednarz S.T. 1998. Large area hydrologic modelling and assessment, Part 2: Model Application. *JAWRA*, 34(1), p. 91-101.
36. Todini, E. 2007. Hydrological catchment modelling : past, present, and future. *Hydrology and earth system sciences*,11(1) :468-482
37. Traore, V.B., Sambou, S., Tamba, S., Fall, S., Diaw, A.T., and Cisse, M.T. 2014. Calibrating the rainfall-runoff model GR4J and GR2M on the Koulountou river basin, a tributary of the Gambia river. *american journal*

- of environmental protection. vol. 3, no. 1, pp. 36-44. doi: 10.11648/j.ajep.20140301.15
38. Vahid, N., Arash, R., and Mekonnen G. 2011 .TOPMODEL Capability for rainfall-runoff modeling of the ammameh watershed at different time scales using different terrain algorithms. Journal of urban environment engineering, vol.5.n.1, PP.1-14
39. Xu, Chong-yu. 2002. Textbook of hydrologic models. Uppsala University. Uppsala, Sweden
40. XU, Z. X., Takeuchi, K., and Ishidaira, H. 2002 .A conceptually based-distributed rainfall-runoff model applied in arid regions .Int. conference on urban hydrology for the 21st century pp.45-60
41. Ye, W., Bates, B. C., Viney, N. R., Sivapalan, M., and Jakeman, A. J. 1997 Performance of Conceptual Rainfall-runoff Models in Low Yielding Ephemeral Catchments”, Water Resources Research 33 (1), 153-166.

\*\*\*\*\*

**How to cite this article:**

Moustapha Faye *et al.*, Hydrologic Modeling In Diass River Basin Using Rainfall-Runoff Model Swmm. *International Journal of Recent Scientific Research Vol. 6, Issue, 11, pp. 7290-7295, November, 2015*

ISSN 0976-3031



9 770976 303009 >